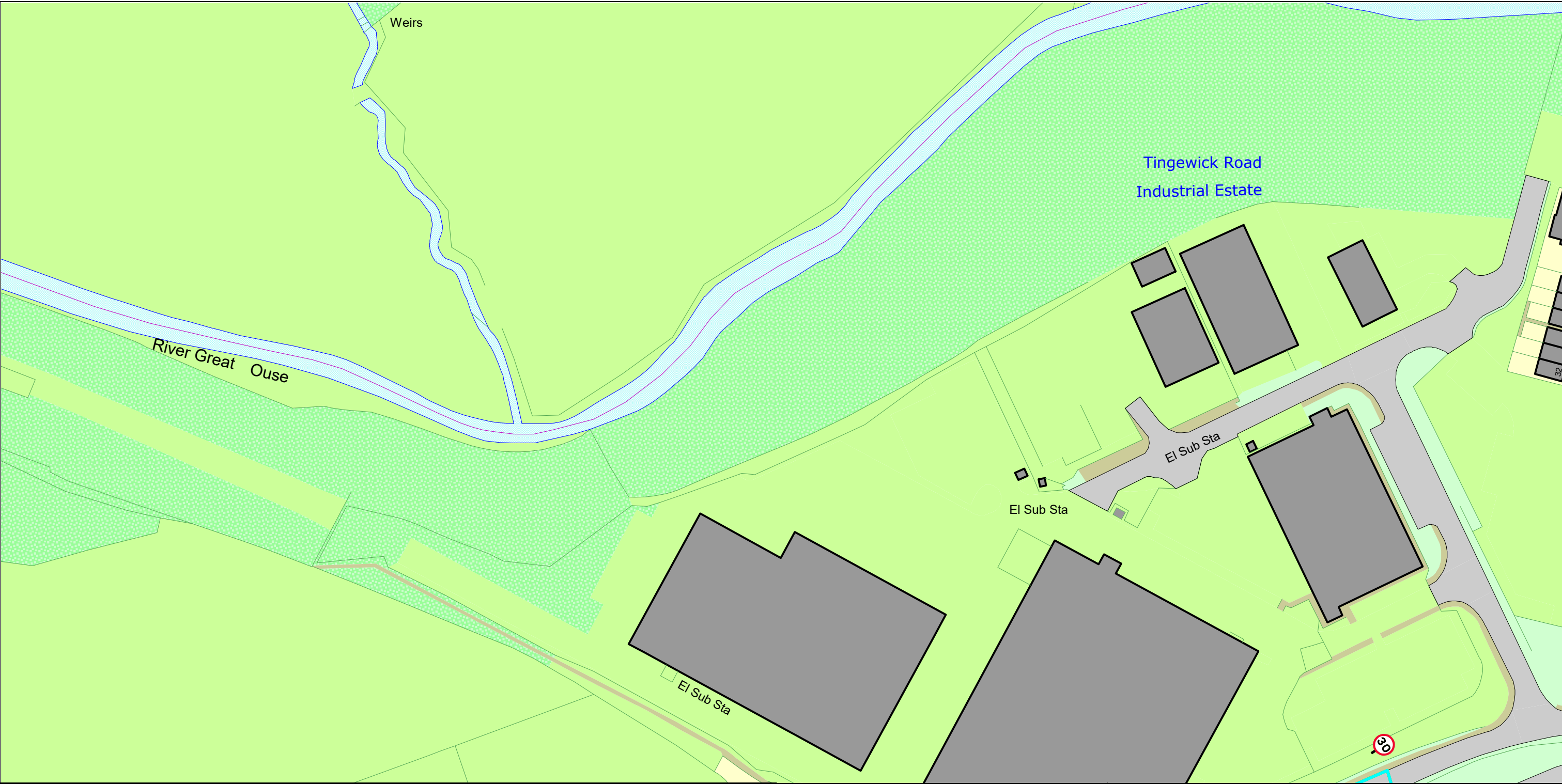


The Buckinghamshire Council (Speed Limit) Order 2021



SCALE - 1 : 1250 at A3 size

NOTE: SEE SPEED LIMIT MAP SCHEDULE LEGEND FOR RESTRICTIONS DISPLAYED
Roads on this Map Tile may be subject to maximum speed limits not imposed by this Order.

This map is reproduced from Ordnance Survey material with the permission of Ordnance Survey on behalf of the Controller of Her Majesty's Stationery Office © Crown Copyright. Unauthorised reproduction infringes Crown copyright and may lead to prosecution or civil proceedings.
Buckinghamshire Council
Licence No: 100021529 2021

Buckinghamshire Council

AR23

AT23

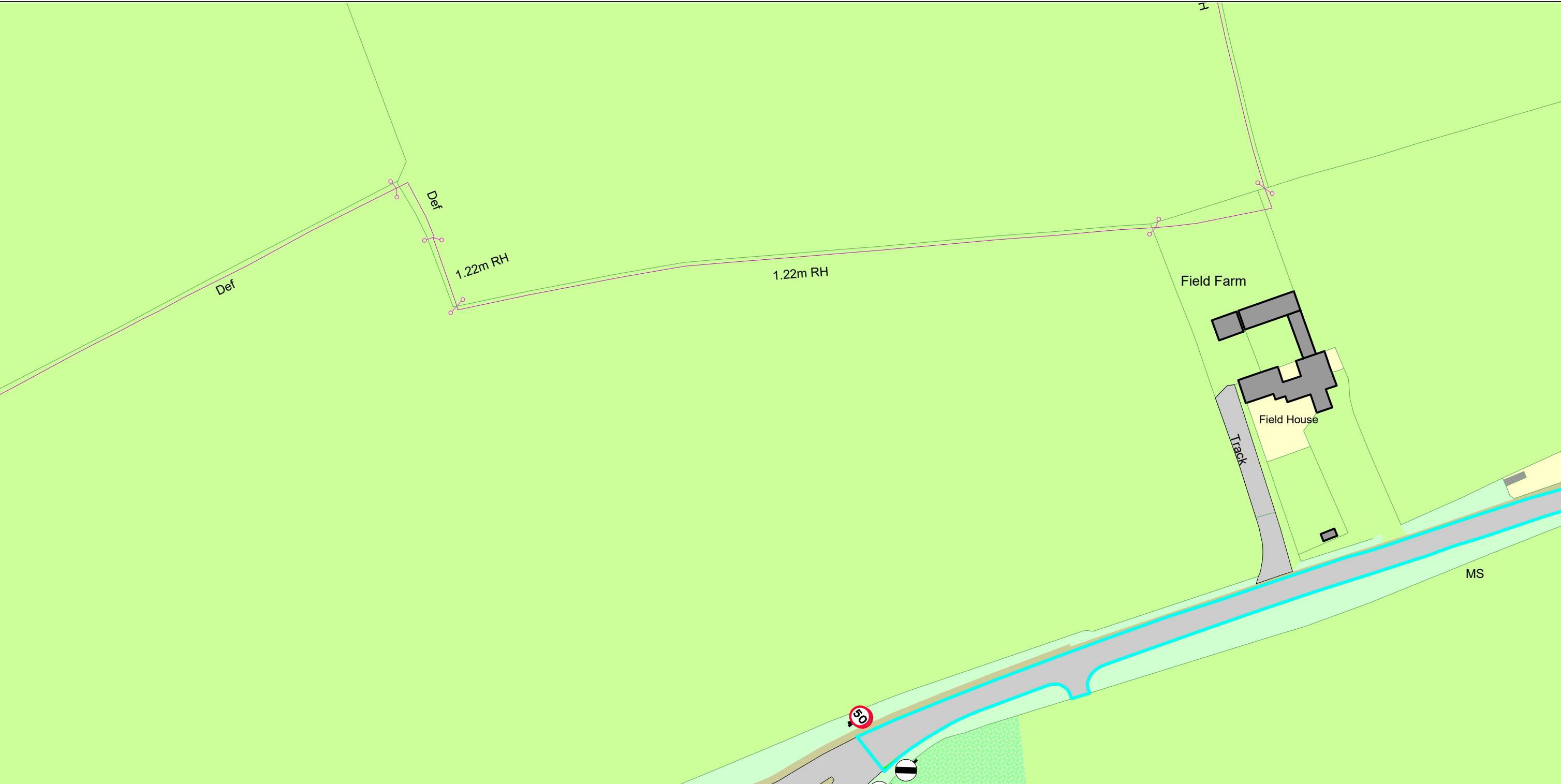
Status: PROPOSED

Tile Reference: Tile Ref: AS23

Sheet Revision Number: 0

Sheet Active From: 10/09/2021

The Buckinghamshire Council (Speed Limit) Order 2021



SCALE - 1 : 1250

at A3 size

NOTE: SEE SPEED LIMIT MAP SCHEDULE LEGEND FOR RESTRICTIONS DISPLAYED

Roads on this Map Tile may be subject to maximum speed limits not imposed by this Order.

This map is reproduced from Ordnance Survey material with the permission of Ordnance Survey on behalf of the Controller of Her Majesty's Stationery Office © Crown Copyright. Unauthorised reproduction infringes Crown copyright and may lead to prosecution or civil proceedings.

Buckinghamshire Council

Licence No: 100021529 2021

▲

▼

◀

▶

AT23

Status:

PROPOSED

Tile Reference:

Tile Ref: AT22

Sheet Revision Number:

0

Sheet Active From:

10/09/2021

The Buckinghamshire Council (Speed Limit) Order 2021



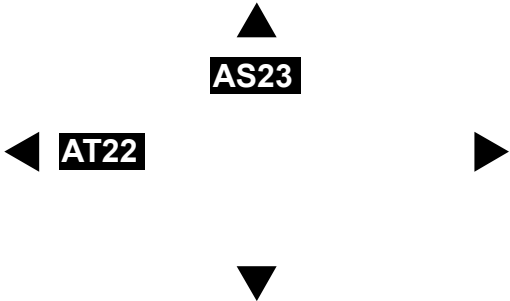
SCALE - 1 : 1250

at A3 size

NOTE: SEE SPEED LIMIT MAP SCHEDULE LEGEND FOR RESTRICTIONS DISPLAYED
Roads on this Map Tile may be subject to maximum speed limits not imposed by this Order.



This map is reproduced from Ordnance Survey material with the permission of Ordnance Survey on behalf of the Controller of Her Majesty's Stationery Office © Crown Copyright. Unauthorised reproduction infringes Crown copyright and may lead to prosecution or civil proceedings.
Buckinghamshire Council
Licence No: 100021529 2021

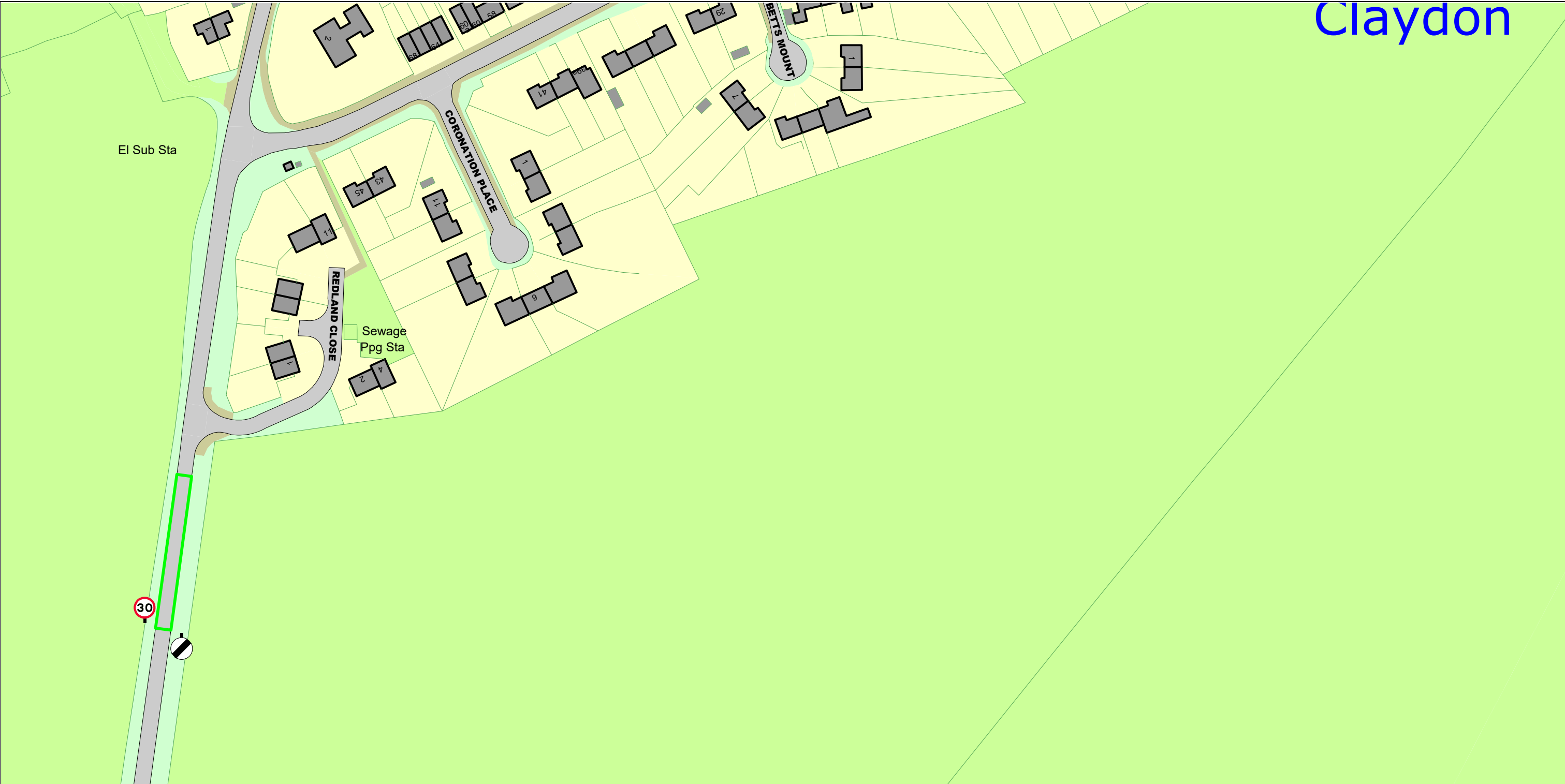


Status: PROPOSED

Tile Reference: Tile Ref: AT23

Sheet Revision Number: 0

Sheet Active From: 10/09/2021




SCALE - 1 : 1250

at A3 size

NOTE: SEE SPEED LIMIT MAP SCHEDULE LEGEND FOR RESTRICTIONS DISPLAYED
Roads on this Map Tile may be subject to maximum speed limits not imposed by this Order.



This map is reproduced from Ordnance Survey material with the permission of Ordnance Survey on behalf of the Controller of Her Majesty's Stationery Office © Crown Copyright. Unauthorised reproduction infringes Crown copyright and may lead to prosecution or civil proceedings.
Buckinghamshire Council
Licence No: 100021529 2021



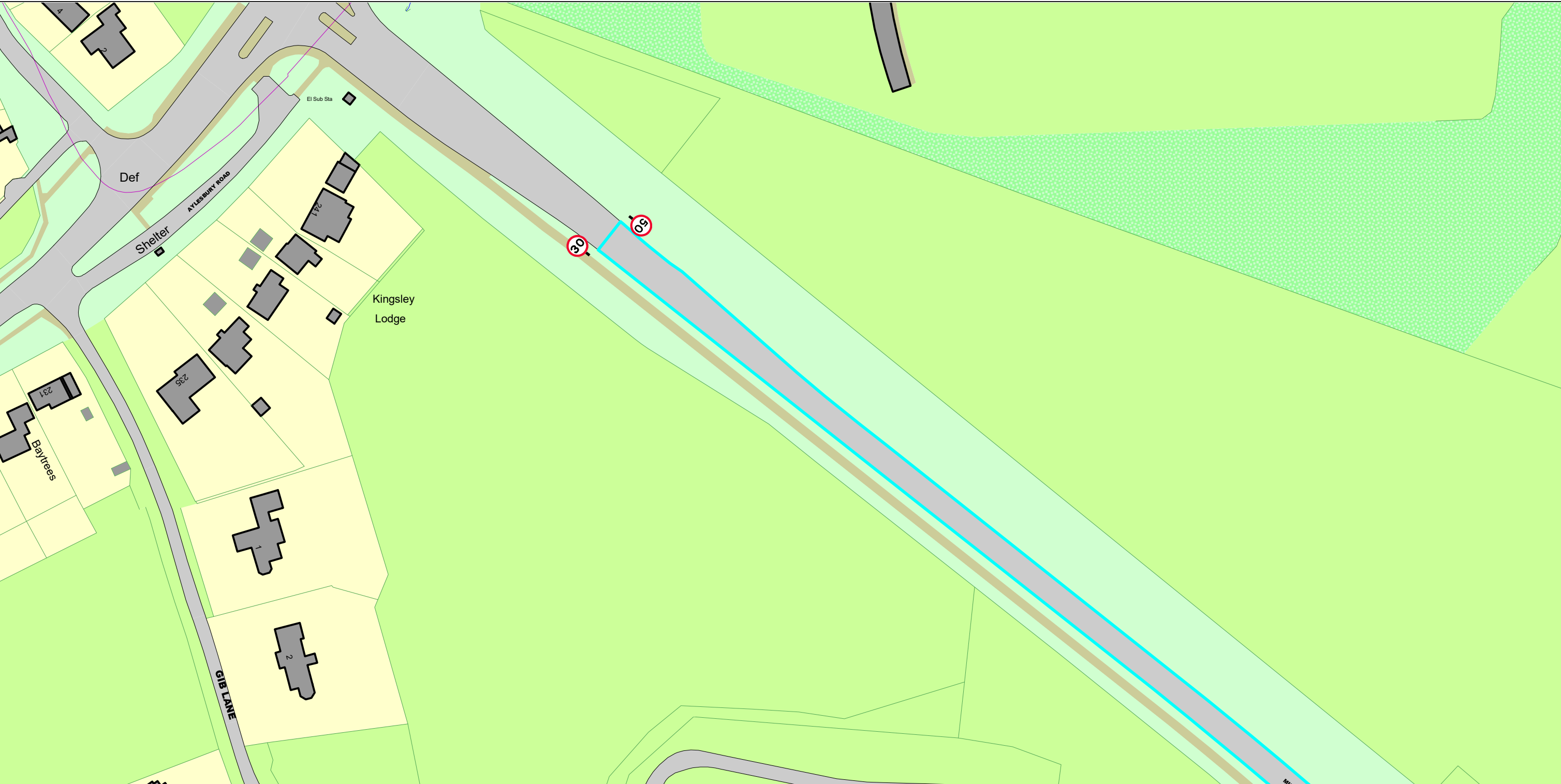
Status: PROPOSED

Tile Reference: Tile Ref: BV25

Sheet Revision Number: 0

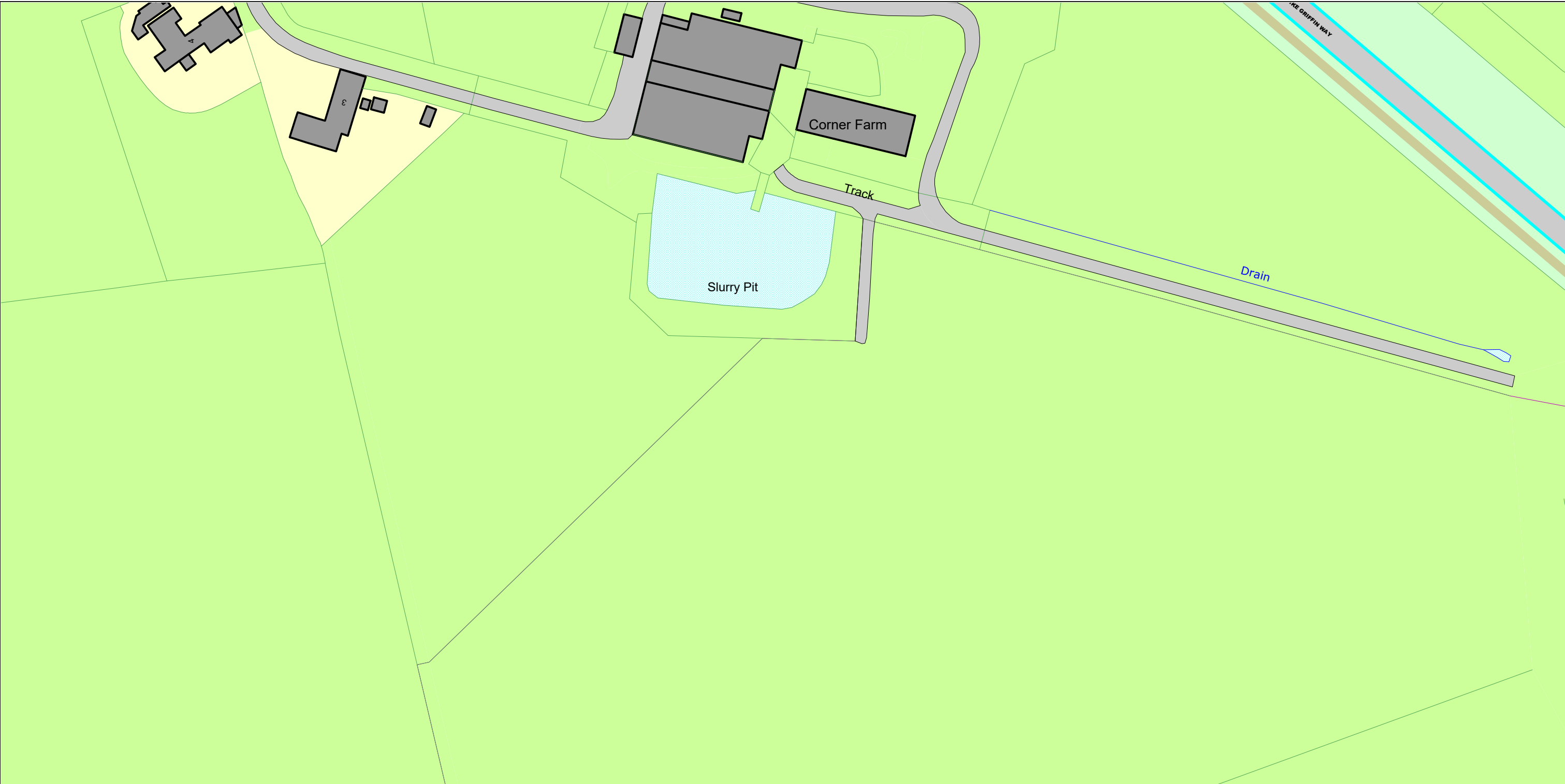
Sheet Active From: 10/09/2021

The Buckinghamshire Council (Speed Limit) Order 2021



<p>SCALE - 1 : 1250 at A3 size</p> <p>NOTE: SEE SPEED LIMIT MAP SCHEDULE LEGEND FOR RESTRICTIONS DISPLAYED Roads on this Map Tile may be subject to maximum speed limits not imposed by this Order.</p> <p>This map is reproduced from Ordnance Survey material with the permission of Ordnance Survey on behalf of the Controller of Her Majesty's Stationery Office © Crown Copyright. Unauthorised reproduction infringes Crown copyright and may lead to prosecution or civil proceedings. Buckinghamshire Council Licence No: 100021529 2021</p>		<p>DL55</p> <p>DN55</p>	<p>Status: PROPOSED</p> <p>Tile Reference: Tile Ref: DM55</p> <p>Sheet Revision Number: 0</p> <p>Sheet Active From: 10/09/2021</p>
--	--	---------------------------------------	--

The Buckinghamshire Council (Speed Limit) Order 2021



SCALE - 1 : 1250

at A3 size

NOTE: SEE SPEED LIMIT MAP SCHEDULE LEGEND FOR RESTRICTIONS DISPLAYED
Roads on this Map Tile may be subject to maximum speed limits not imposed by this Order.



This map is reproduced from Ordnance Survey material with the permission of Ordnance Survey on behalf of the Controller of Her Majesty's Stationery Office © Crown Copyright. Unauthorised reproduction infringes Crown copyright and may lead to prosecution or civil proceedings.
Buckinghamshire Council
Licence No: 100021529 2021



**Buckinghamshire
Council**

▲
DM55

◀ **DN56** ▶



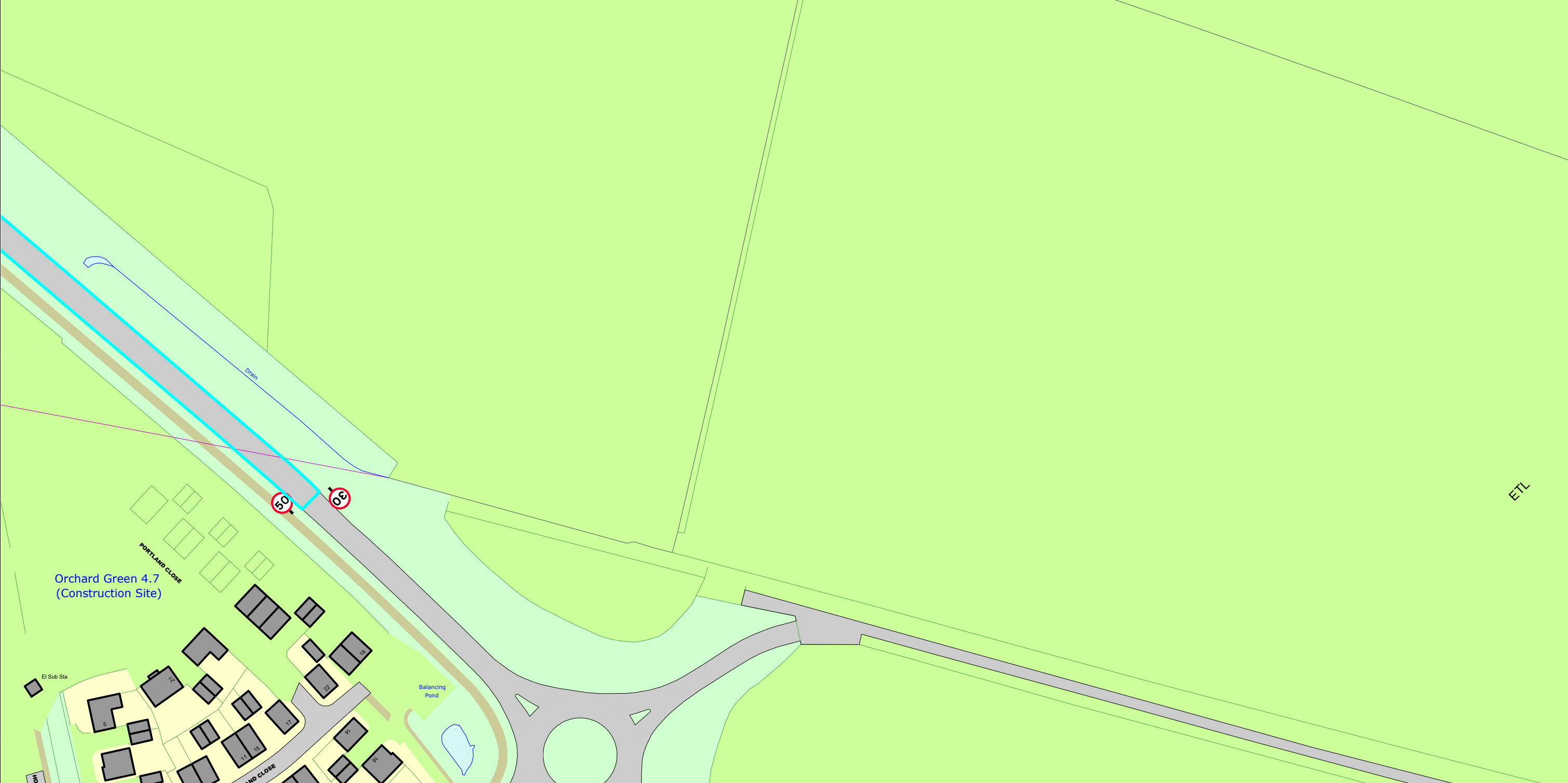
Status: PROPOSED

Tile Reference: Tile Ref: DN55

Sheet Revision Number: 0

Sheet Active From: 10/09/2021

The Buckinghamshire Council (Speed Limit) Order 2021



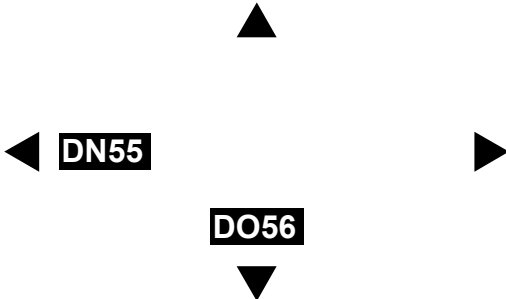
SCALE -1 : 1250 at A3 size

NOTE: SEE SPEED LIMIT MAP SCHEDULE LEGEND FOR RESTRICTIONS DISPLAYED

Roads on this Map Tile may be subject to maximum speed limits not imposed by this Order



This map is reproduced from Ordnance Survey material with the permission of Ordnance Survey on behalf of the Controller of Her Majesty's Stationery Office © Crown Copyright. Unauthorised reproduction infringes Crown copyright and may lead to prosecution or civil proceedings.
Buckinghamshire Council
Licence No: 100021529 2021



Status: PROPOSED

Tile Reference: Tile Ref: DN56

Sheet Revision Number: 0

Sheet Active From: 10/09/2021

The Buckinghamshire Council (Speed Limit) Order 2021



SCALE - 1 : 1250 at A3 size

NOTE: SEE SPEED LIMIT MAP SCHEDULE LEGEND FOR RESTRICTIONS DISPLAYED
Roads on this Map Tile may be subject to maximum speed limits not imposed by this Order.

This map is reproduced from Ordnance Survey material with the permission of Ordnance Survey on behalf of the Controller of Her Majesty's Stationery Office © Crown Copyright. Unauthorised reproduction infringes Crown copyright and may lead to prosecution or civil proceedings.
Buckinghamshire Council
Licence No: 100021529 2021

DN56

DP56

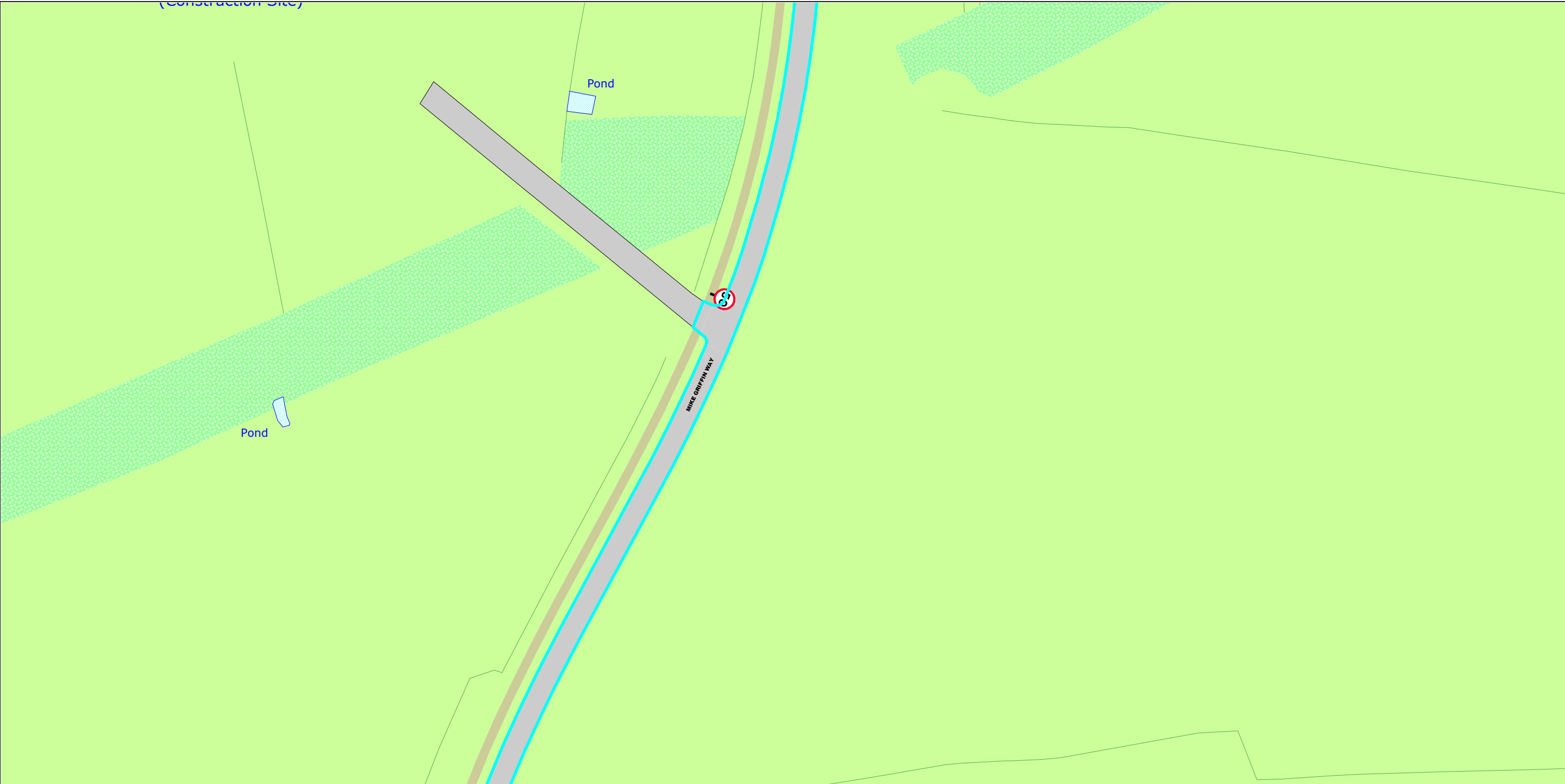
Status: PROPOSED

Tile Reference: Tile Ref: DO56

Sheet Revision Number: 0

Sheet Active From: 10/09/2021

The Buckinghamshire Council (Speed Limit) Order 2021



SCALE - 1 : 1250

at A3 size

NOTE: SEE SPEED LIMIT MAP SCHEDULE LEGEND FOR RESTRICTIONS DISPLAYED
Roads on this Map Tile may be subject to maximum speed limits not imposed by this Order.



This map is reproduced from Ordnance Survey material with the permission of Ordnance Survey on behalf of the Controller of Her Majesty's Stationery Office © Crown Copyright. Unauthorised reproduction infringes Crown copyright and may lead to prosecution or civil proceedings.
Buckinghamshire Council
Licence No: 100021529 2021



▲
D056

DQ56
▼

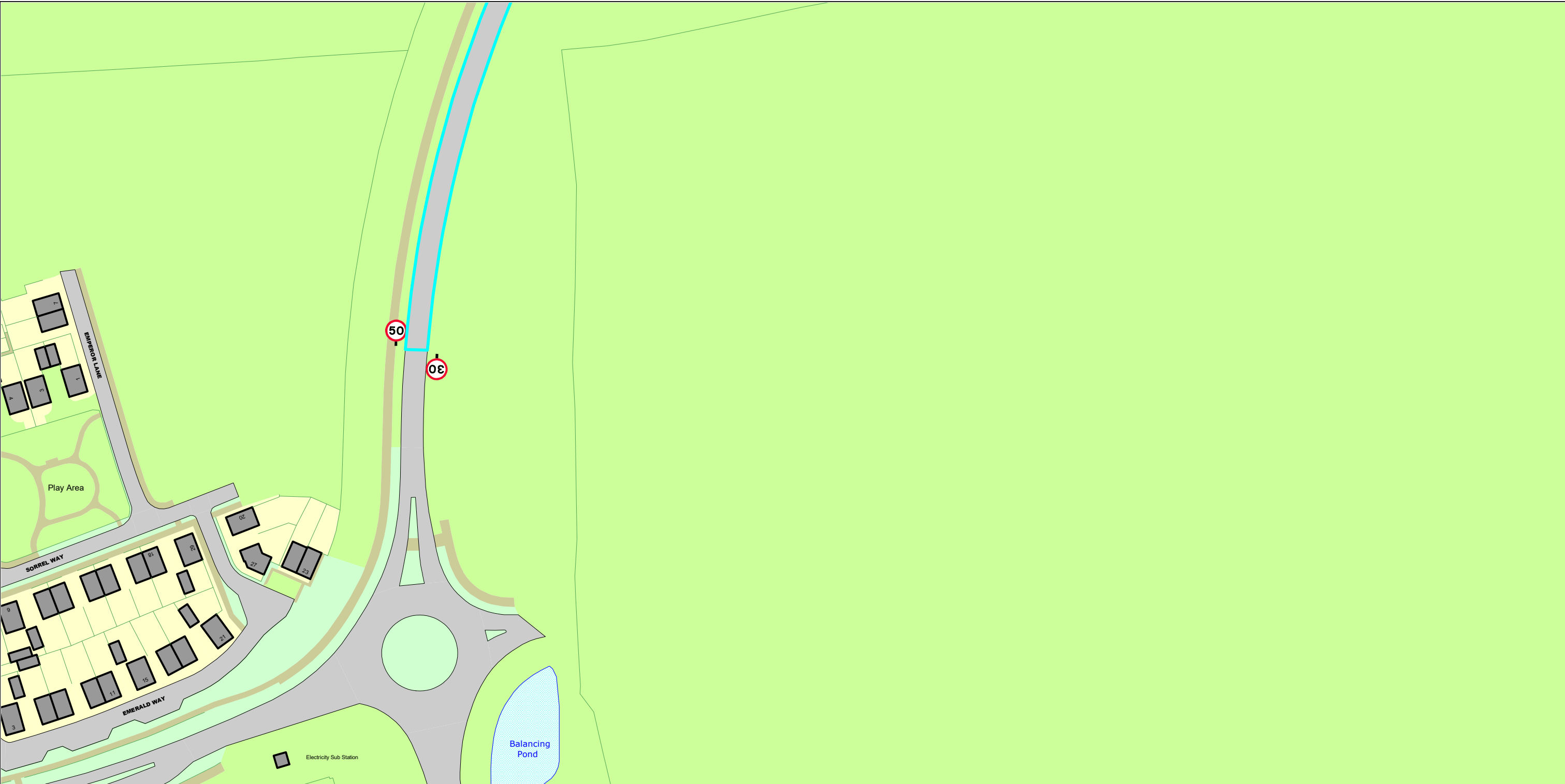
Status: PROPOSED

Tile Reference: Tile Ref: DP56

Sheet Revision Number: 0

Sheet Active From: 10/09/2021

The Buckinghamshire Council (Speed Limit) Order 2021



SCALE - 1 : 1250 at A3 size

NOTE: SEE SPEED LIMIT MAP SCHEDULE LEGEND FOR RESTRICTIONS DISPLAYED
Roads on this Map Tile may be subject to maximum speed limits not imposed by this Order.



This map is reproduced from Ordnance Survey material with the permission of Ordnance Survey on behalf of the Controller of Her Majesty's Stationery Office © Crown Copyright. Unauthorised reproduction infringes Crown copyright and may lead to prosecution or civil proceedings.
Buckinghamshire Council
Licence No: 100021529 2021



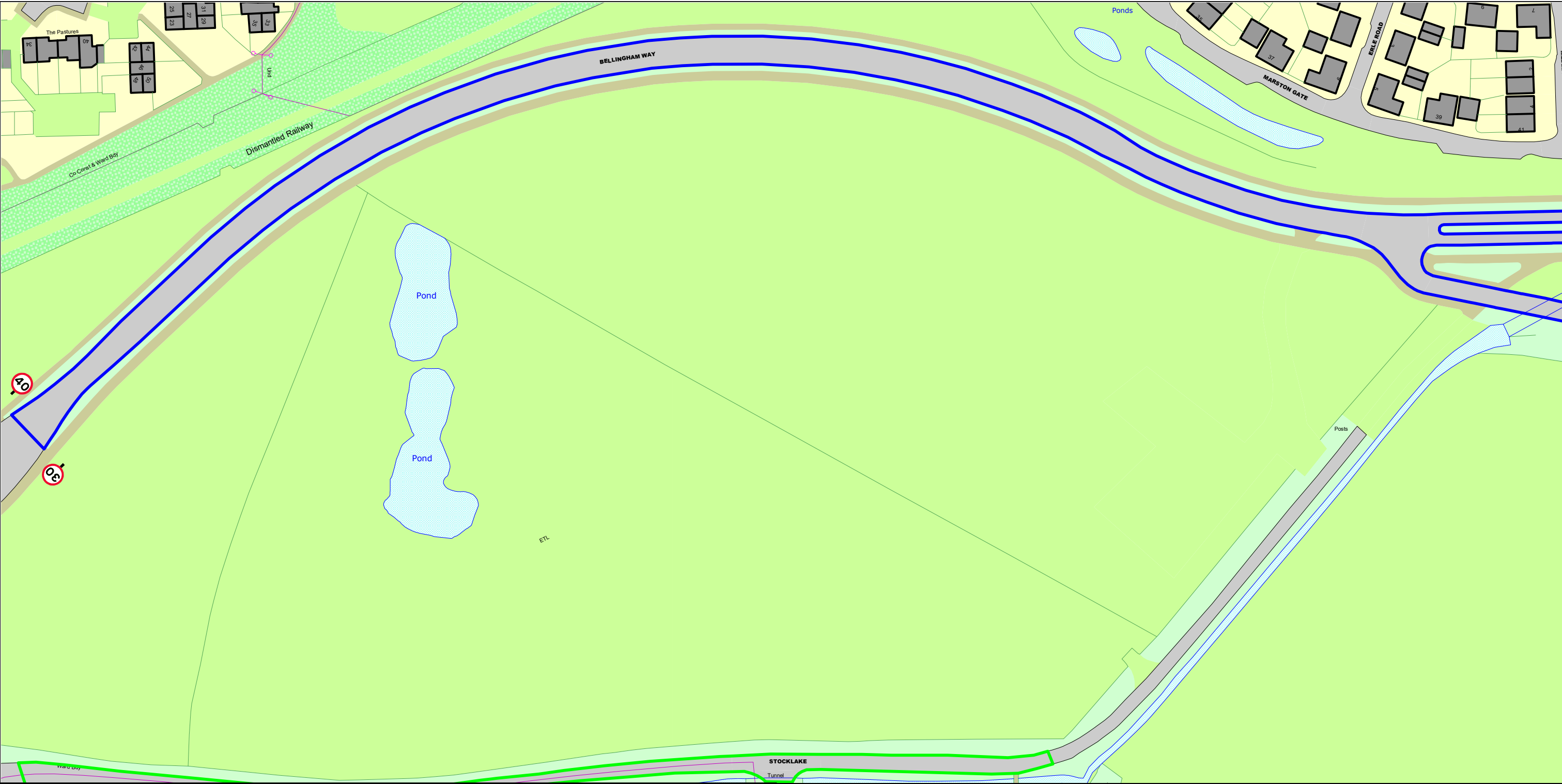
Status: PROPOSED



Tile Reference: Tile Ref: DQ56

Sheet Revision Number: 0

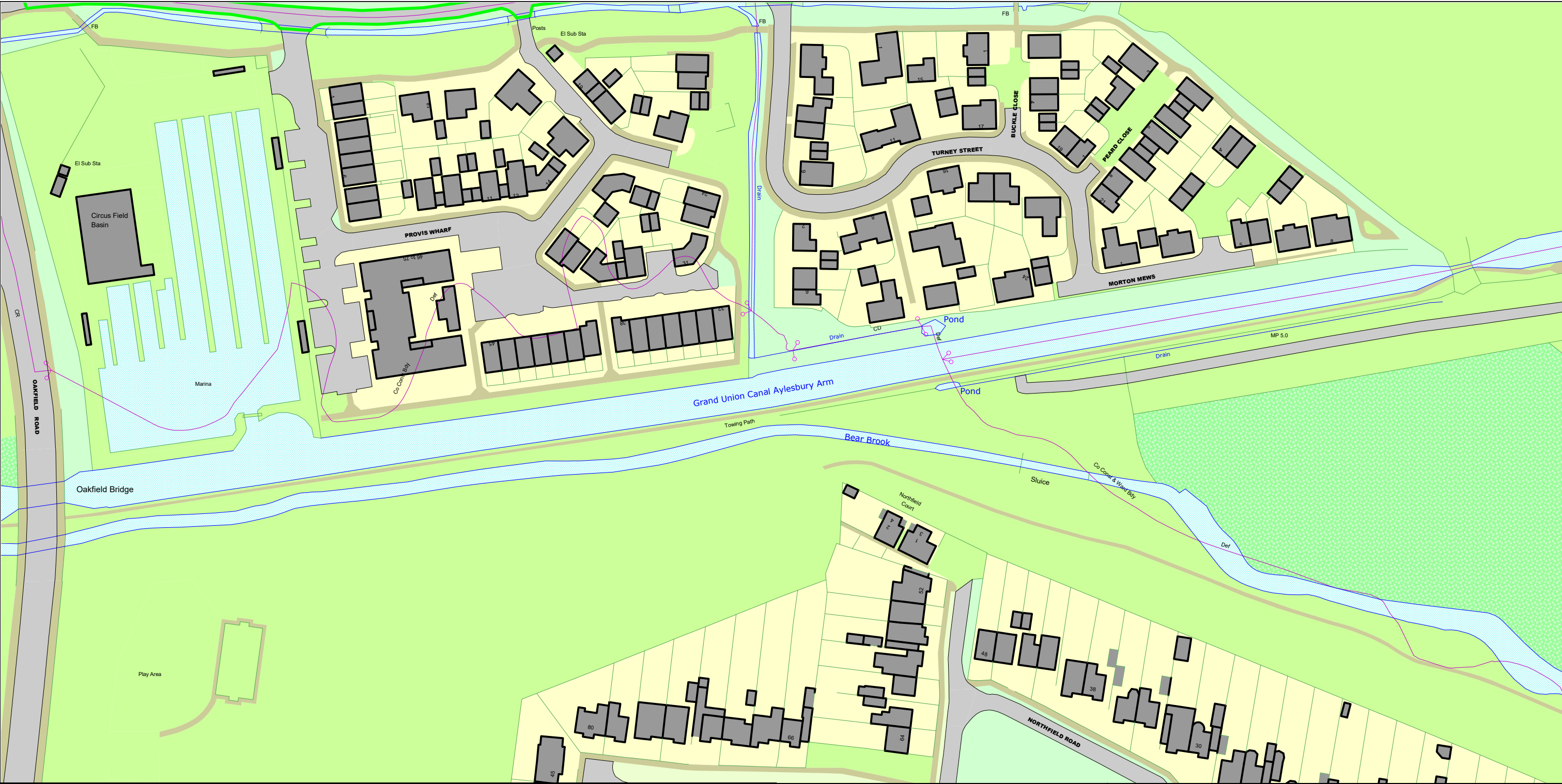
Sheet Active From: 10/09/2021

The Buckinghamshire Council (Speed Limit) Order 2021



<p>SCALE - 1 : 1250 at A3 size</p> <p>NOTE: SEE SPEED LIMIT MAP SCHEDULE LEGEND FOR RESTRICTIONS DISPLAYED Roads on this Map Tile may be subject to maximum speed limits not imposed by this Order.</p> <p>This map is reproduced from Ordnance Survey material with the permission of Ordnance Survey on behalf of the Controller of Her Majesty's Stationery Office © Crown Copyright. Unauthorised reproduction infringes Crown copyright and may lead to prosecution or civil proceedings. Buckinghamshire Council Licence No: 100021529 2021</p> 		<div><div>▲ DR53</div><div>◀ DT53 ▼</div><div>DS54 ▶</div></div>	<p>Status: PROPOSED</p> <p>Tile Reference: Tile Ref: DS53</p> <p>Sheet Revision Number: 0</p> <p>Sheet Active From: 10/09/2021</p>
--	---	---	--

The Buckinghamshire Council (Speed Limit) Order 2021



<p>SCALE - 1 : 1250 at A3 size</p> <p>NOTE: SEE SPEED LIMIT MAP SCHEDULE LEGEND FOR RESTRICTIONS DISPLAYED Roads on this Map Tile may be subject to maximum speed limits not imposed by this Order.</p> <p>This map is reproduced from Ordnance Survey material with the permission of Ordnance Survey on behalf of the Controller of Her Majesty's Stationery Office © Crown Copyright. Unauthorised reproduction infringes Crown copyright and may lead to prosecution or civil proceedings. Buckinghamshire Council Licence No: 100021529 2021</p> <p></p> <p></p>	<p>DS53</p> <p>DT54</p>	<p>Status: PROPOSED</p> <p>Tile Reference: Tile Ref: DT53</p> <p>Sheet Revision Number: 0</p> <p>Sheet Active From: 10/09/2021</p>
---	---------------------------------------	--

The Buckinghamshire Council (Speed Limit) Order 2021




SCALE - 1 : 1250

at A3 size

NOTE: SEE SPEED LIMIT MAP SCHEDULE LEGEND FOR RESTRICTIONS DISPLAYED
Roads on this Map Tile may be subject to maximum speed limits not imposed by this Order.

This map is reproduced from Ordnance Survey material with the permission of Ordnance Survey on behalf of the Controller of Her Majesty's Stationery Office © Crown Copyright. Unauthorised reproduction infringes Crown copyright and may lead to prosecution or civil proceedings.
Buckinghamshire Council
Licence No: 100021529 2021



Buckinghamshire
Council

▲

DV60

▶

◀

DX60

▼

Status:

PROPOSED

Tile Reference:

Tile Ref: DW60

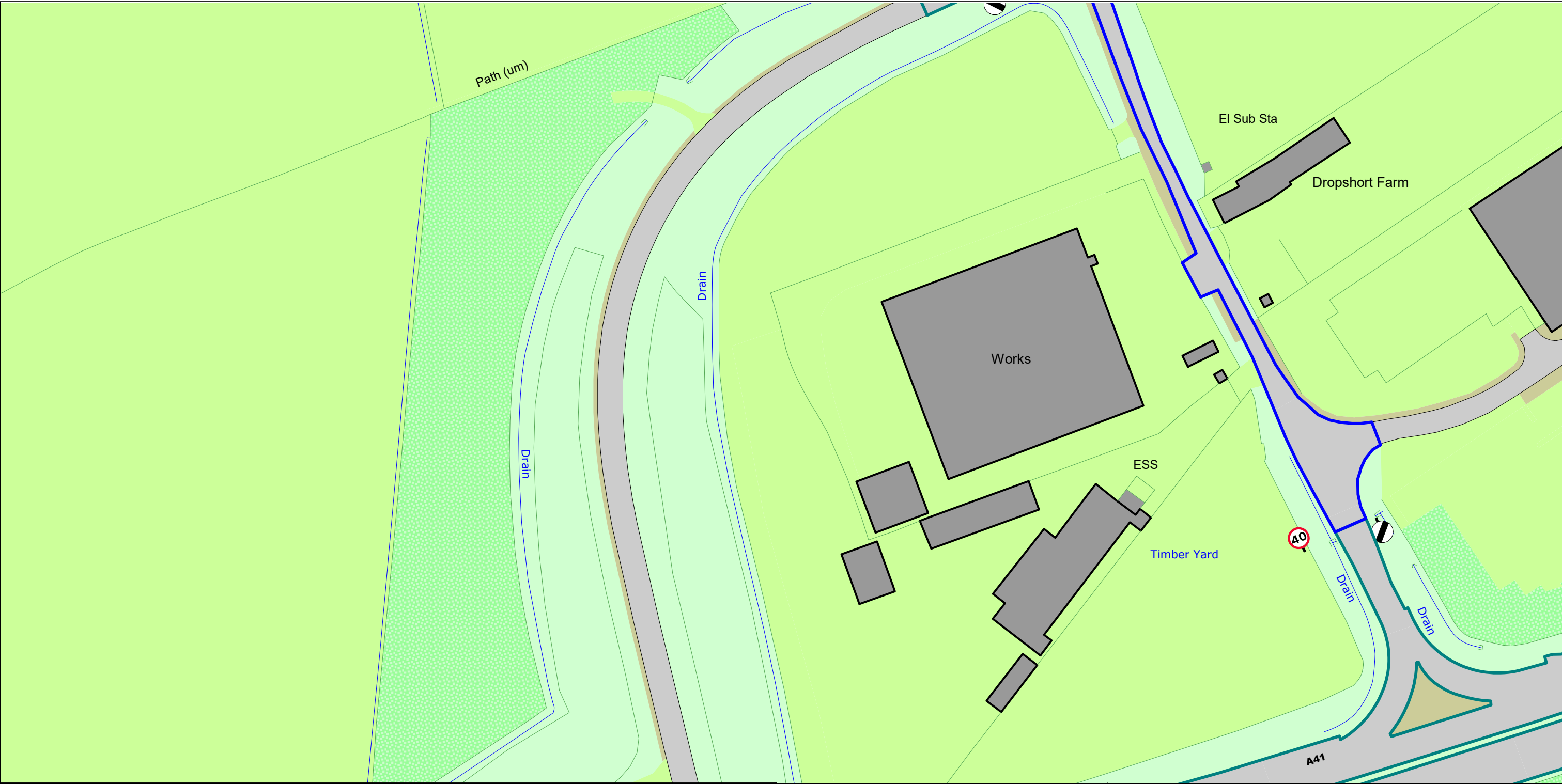
Sheet Revision Number:

0

Sheet Active From:

10/09/2021

The Buckinghamshire Council (Speed Limit) Order 2021



<p>SCALE - 1 : 1250 at A3 size</p> <p>NOTE: SEE SPEED LIMIT MAP SCHEDULE LEGEND FOR RESTRICTIONS DISPLAYED Roads on this Map Tile may be subject to maximum speed limits not imposed by this Order.</p> <p>This map is reproduced from Ordnance Survey material with the permission of Ordnance Survey on behalf of the Controller of Her Majesty's Stationery Office © Crown Copyright. Unauthorised reproduction infringes Crown copyright and may lead to prosecution or civil proceedings. Buckinghamshire Council Licence No: 100021529 2021</p>	<div><div>▲</div><div>DW60</div><div>◀</div><div>DX61▶</div><div>DY60</div><div>▼</div></div>	<p>Status: PROPOSED</p> <p>Tile Reference: Tile Ref: DX60</p> <p>Sheet Revision Number: 0</p> <p>Sheet Active From: 10/09/2021</p>
---	---	--

The Buckinghamshire Council (Speed Limit) Order 2021



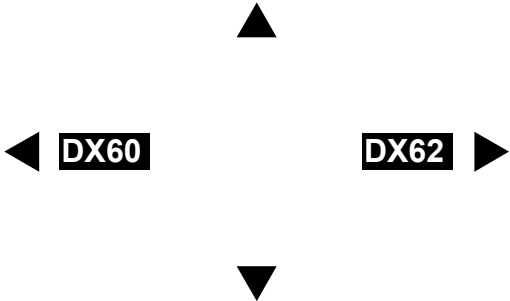
SCALE - 1 : 1250

at A3 size

NOTE: SEE SPEED LIMIT MAP SCHEDULE LEGEND FOR RESTRICTIONS DISPLAYED
Roads on this Map Tile may be subject to maximum speed limits not imposed by this Order.



This map is reproduced from Ordnance Survey material with the permission of Ordnance Survey on behalf of the Controller of Her Majesty's Stationery Office © Crown Copyright. Unauthorised reproduction infringes Crown copyright and may lead to prosecution or civil proceedings.
Buckinghamshire Council
Licence No: 100021529 2021



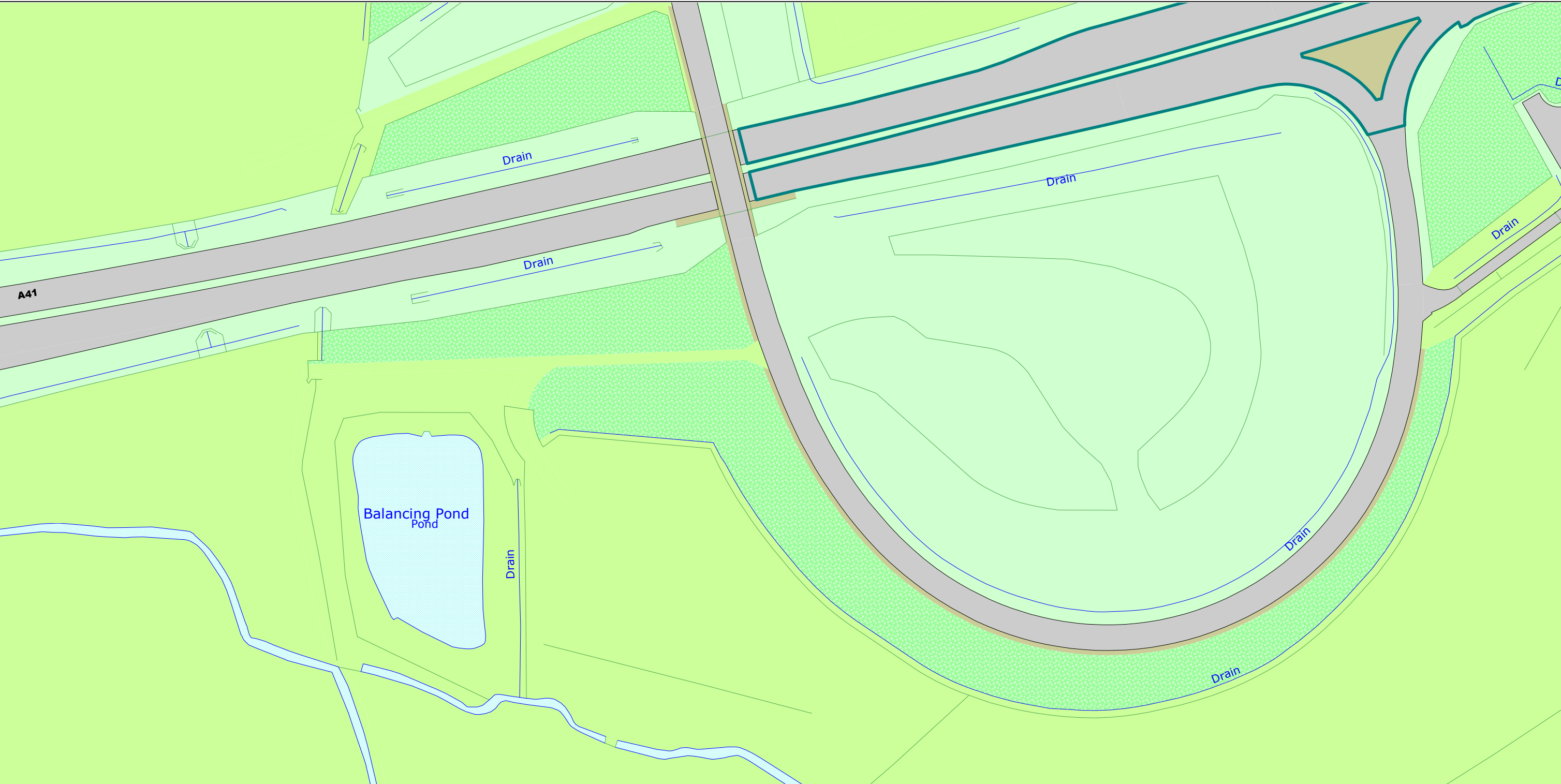
Status: PROPOSED

Tile Reference: Tile Ref: DX61

Sheet Revision Number: 0

Sheet Active From: 10/09/2021

The Buckinghamshire Council (Speed Limit) Order 2021



<p>SCALE - 1 : 1250 at A3 size</p> <p>NOTE: SEE SPEED LIMIT MAP SCHEDULE LEGEND FOR RESTRICTIONS DISPLAYED Roads on this Map Tile may be subject to maximum speed limits not imposed by this Order.</p> <p>This map is reproduced from Ordnance Survey material with the permission of Ordnance Survey on behalf of the Controller of Her Majesty's Stationery Office © Crown Copyright. Unauthorised reproduction infringes Crown copyright and may lead to prosecution or civil proceedings. Buckinghamshire Council Licence No: 100021529 2021</p>		<p>Status: PROPOSED</p> <p>Tile Reference: Tile Ref: DY60</p> <p>Sheet Revision Number: 0</p> <p>Sheet Active From: 10/09/2021</p>
---	--	--

The Buckinghamshire Council (Speed Limit) Order 2021



SCALE - 1 : 1250

at A3 size

NOTE: SEE SPEED LIMIT MAP SCHEDULE LEGEND FOR RESTRICTIONS DISPLAYED
Roads on this Map Tile may be subject to maximum speed limits not imposed by this Order.

This map is reproduced from Ordnance Survey material with the permission of Ordnance Survey on behalf of the Controller of Her Majesty's Stationery Office © Crown Copyright. Unauthorised reproduction infringes Crown copyright and may lead to prosecution or civil proceedings.
Buckinghamshire Council
Licence No: 100021529 2021

▲

DY58

▼

◀

DZ57

▶

DZ59

▶

Status:

PROPOSED

Tile Reference:

Tile Ref: DZ58

Sheet Revision Number:

0

Sheet Active From:

10/09/2021

The Buckinghamshire Council (Speed Limit) Order 2021



SCALE - 1 : 1250

at A3 size

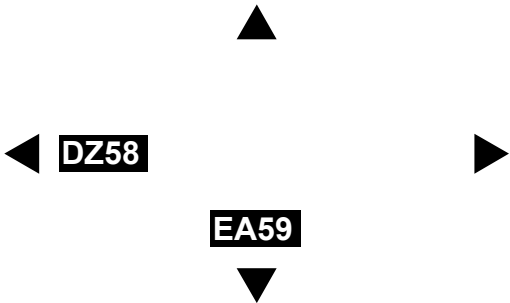
NOTE: SEE SPEED LIMIT MAP SCHEDULE LEGEND FOR RESTRICTIONS DISPLAYED
Roads on this Map Tile may be subject to maximum speed limits not imposed by this Order.



This map is reproduced from Ordnance Survey material with the permission of Ordnance Survey on behalf of the Controller of Her Majesty's Stationery Office © Crown Copyright. Unauthorised reproduction infringes Crown copyright and may lead to prosecution or civil proceedings.
Buckinghamshire Council
Licence No: 100021529 2021



Buckinghamshire
Council



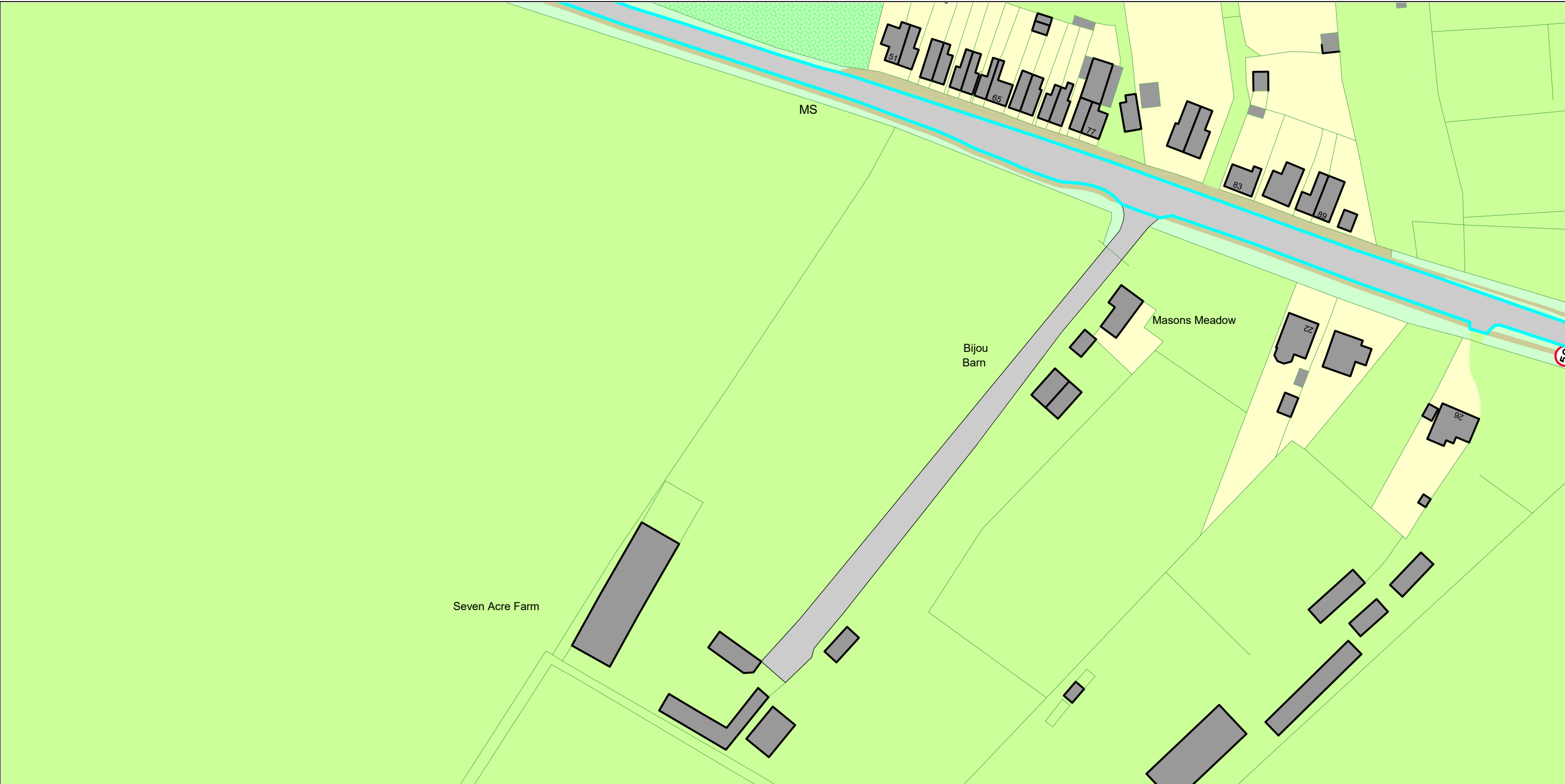
Status: PROPOSED

Tile Reference: Tile Ref: DZ59

Sheet Revision Number: 0

Sheet Active From: 10/09/2021

The Buckinghamshire Council (Speed Limit) Order 2021



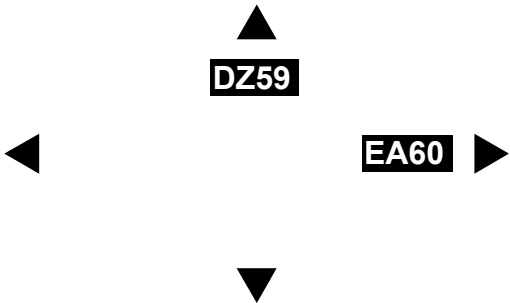
SCALE - 1 : 1250

at A3 size

NOTE: SEE SPEED LIMIT MAP SCHEDULE LEGEND FOR RESTRICTIONS DISPLAYED
Roads on this Map Tile may be subject to maximum speed limits not imposed by this Order.



This map is reproduced from Ordnance Survey material with the permission of Ordnance Survey on behalf of the Controller of Her Majesty's Stationery Office © Crown Copyright. Unauthorised reproduction infringes Crown copyright and may lead to prosecution or civil proceedings.
Buckinghamshire Council
Licence No: 100021529 2021



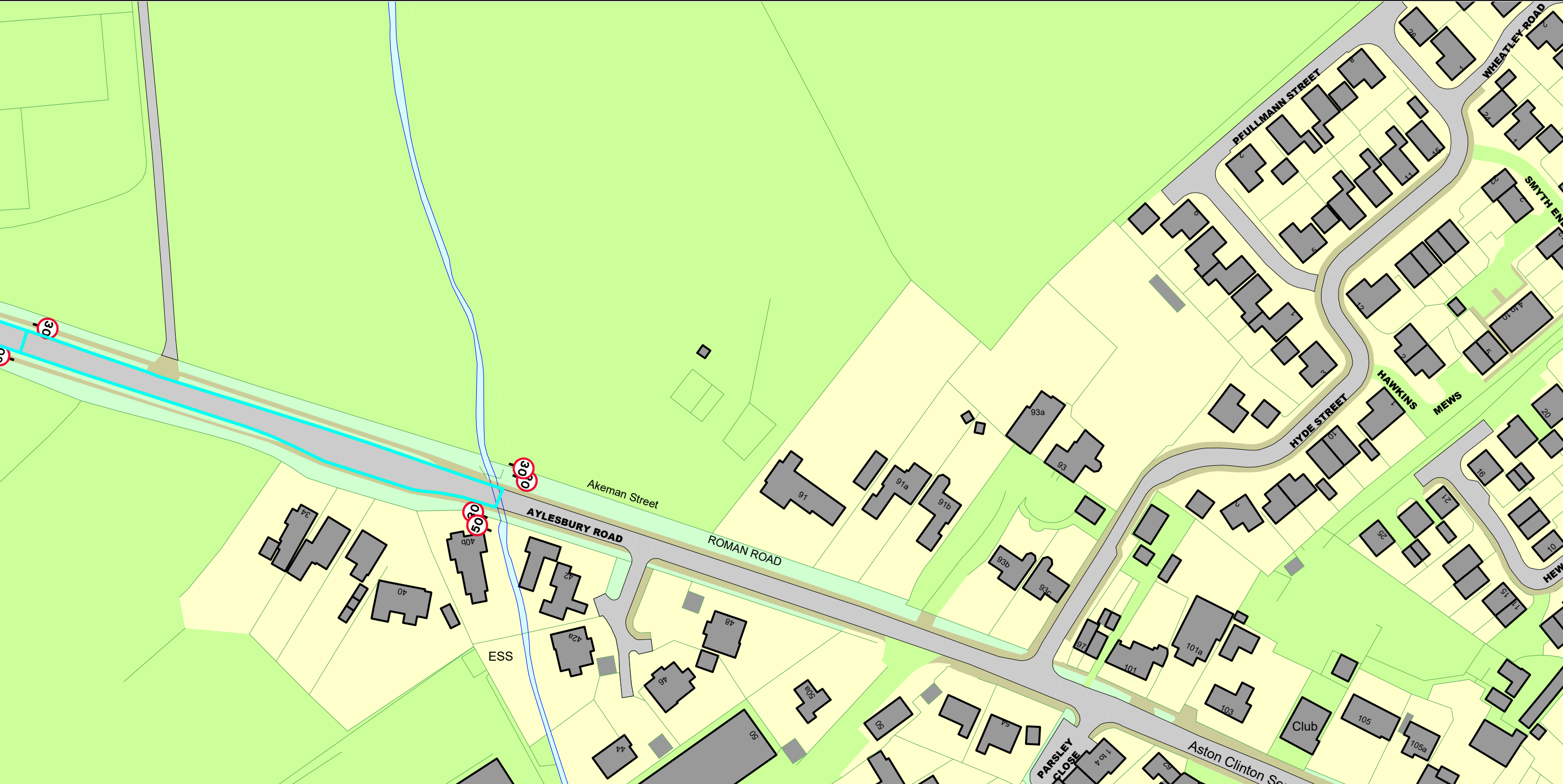
Status: PROPOSED



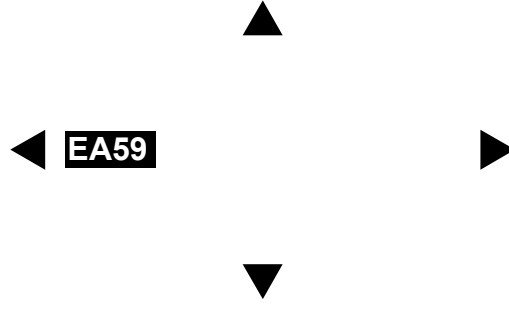
Tile Reference: Tile Ref: EA59

Sheet Revision Number: 0

Sheet Active From: 10/09/2021

The Buckinghamshire Council (Speed Limit) Order 2021



<p>SCALE - 1 : 1250 at A3 size</p> 	<p>NOTE: SEE SPEED LIMIT MAP SCHEDULE LEGEND FOR RESTRICTIONS DISPLAYED Roads on this Map Tile may be subject to maximum speed limits not imposed by this Order.</p> <p>This map is reproduced from Ordnance Survey material with the permission of Ordnance Survey on behalf of the Controller of Her Majesty's Stationery Office © Crown Copyright. Unauthorised reproduction infringes Crown copyright and may lead to prosecution or civil proceedings. Buckinghamshire Council Licence No: 100021529 2021</p> 		<p>Status: PROPOSED</p> <p>Tile Reference: Tile Ref: EA60</p> <p>Sheet Revision Number: 0</p> <p>Sheet Active From: 10/09/2021</p>
---	--	---	--

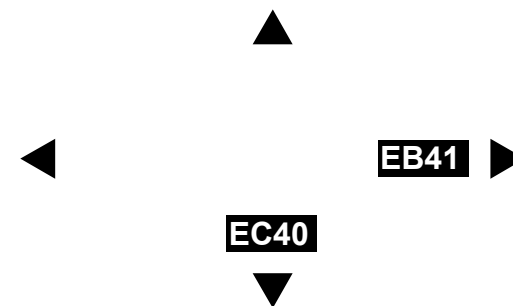
The Buckinghamshire Council (Speed Limit) Order 2021

SCALE -1 : 1250 at A3 size

NOTE: SEE SPEED LIMIT MAP SCHEDULE LEGEND FOR RESTRICTIONS DISPLAYED
Roads on this Map Tile may be subject to maximum speed limits not imposed by this Order.



This map is reproduced from Ordnance Survey material with the permission of Ordnance Survey on behalf of the Controller of Her Majesty's Stationery Office © Crown Copyright. Unauthorised reproduction infringes Crown copyright and may lead to prosecution or civil proceedings.
Buckinghamshire Council
Licence No: 100021529 2021



Status: PROPOSED

Tile Reference: Tile Ref: EB40

Sheet Revision Number: 0


Sheet Active From: 10/09/2021



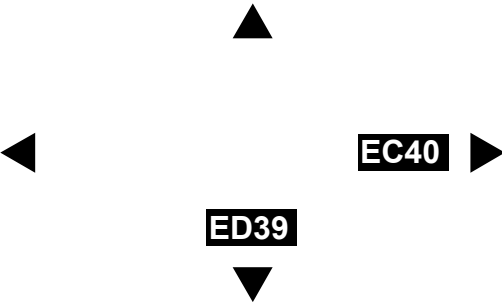
The Buckinghamshire Council (Speed Limit) Order 2021



<p>SCALE - 1 : 1250 at A3 size</p> <p>NOTE: SEE SPEED LIMIT MAP SCHEDULE LEGEND FOR RESTRICTIONS DISPLAYED Roads on this Map Tile may be subject to maximum speed limits not imposed by this Order.</p> <p>This map is reproduced from Ordnance Survey material with the permission of Ordnance Survey on behalf of the Controller of Her Majesty's Stationery Office © Crown Copyright. Unauthorised reproduction infringes Crown copyright and may lead to prosecution or civil proceedings. Buckinghamshire Council Licence No: 100021529 2021</p> <p></p> <p></p>	<p>▲ ◀ EB40 EB42 ▶ ▼</p>	<p>Status: PROPOSED</p> <p>Tile Reference: Tile Ref: EB41</p> <p>Sheet Revision Number: 0</p> <p>Sheet Active From: 10/09/2021</p>
---	---	--

The Buckinghamshire Council (Speed Limit) Order 2021



<p>SCALE - 1 : 1250 at A3 size</p> <p>NOTE: SEE SPEED LIMIT MAP SCHEDULE LEGEND FOR RESTRICTIONS DISPLAYED Roads on this Map Tile may be subject to maximum speed limits not imposed by this Order.</p> <p>This map is reproduced from Ordnance Survey material with the permission of Ordnance Survey on behalf of the Controller of Her Majesty's Stationery Office © Crown Copyright. Unauthorised reproduction infringes Crown copyright and may lead to prosecution or civil proceedings. Buckinghamshire Council Licence No: 100021529 2021</p>  		<p>Status: PROPOSED</p> <p>Tile Reference: Tile Ref: EC39</p> <p>Sheet Revision Number: 0</p> <p>Sheet Active From: 10/09/2021</p>
---	---	--

The Buckinghamshire Council (Speed Limit) Order 2021

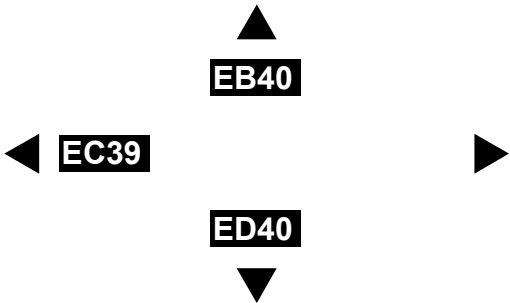


SCALE - 1 : 1250 at A3 size

NOTE: SEE SPEED LIMIT MAP SCHEDULE LEGEND FOR RESTRICTIONS DISPLAYED
Roads on this Map Tile may be subject to maximum speed limits not imposed by this Order.



This map is reproduced from Ordnance Survey material with the permission of Ordnance Survey on behalf of the Controller of Her Majesty's Stationery Office © Crown Copyright. Unauthorised reproduction infringes Crown copyright and may lead to prosecution or civil proceedings.
Buckinghamshire Council
Licence No: 100021529 2021



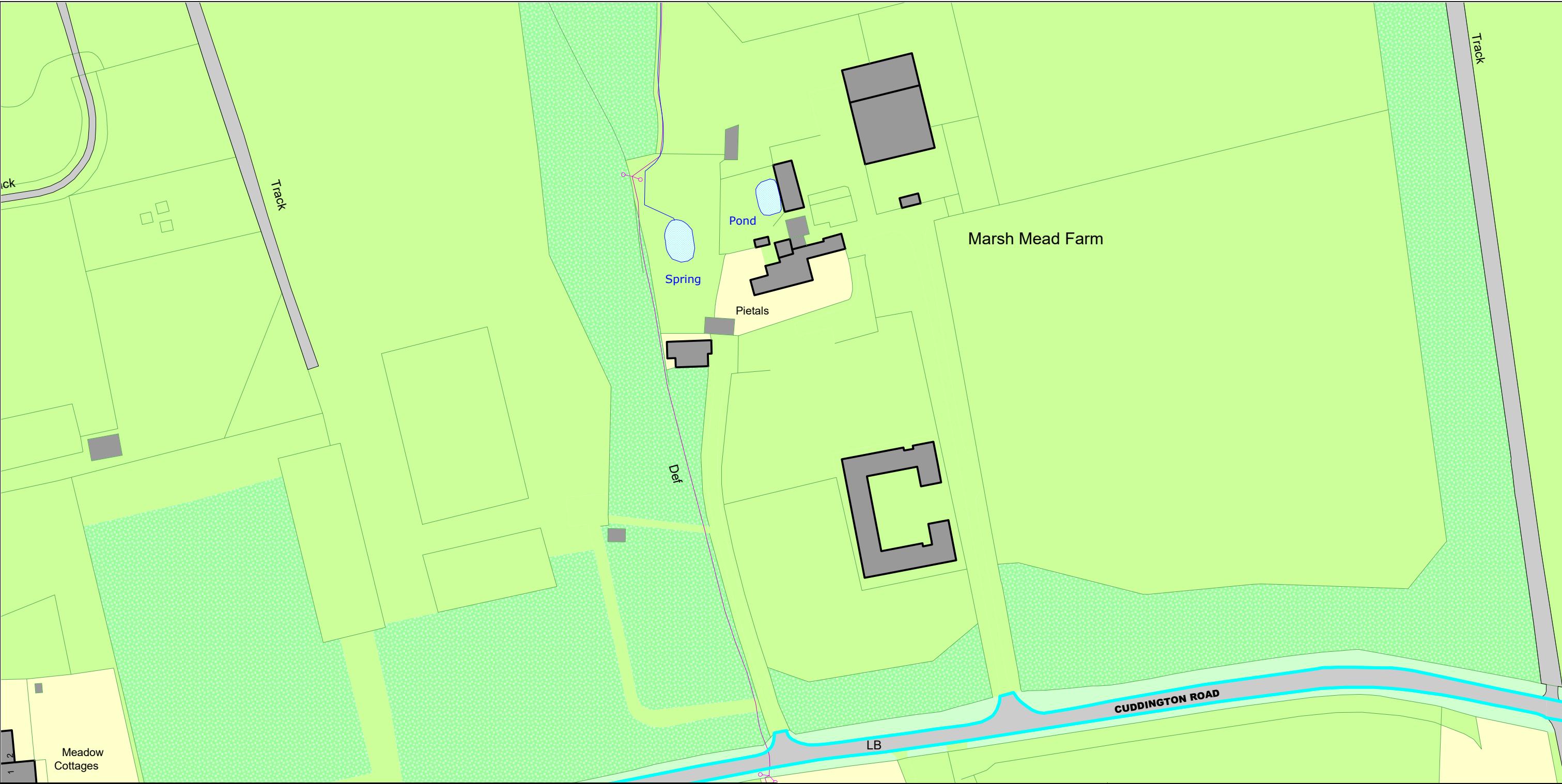
Status: PROPOSED

Tile Reference: Tile Ref: EC40

Sheet Revision Number: 0

Sheet Active From: 10/09/2021


The Buckinghamshire Council (Speed Limit) Order 2021




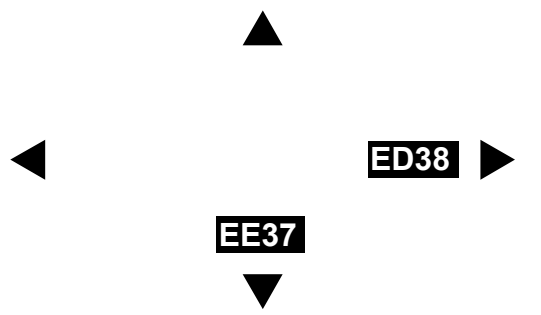
SCALE - 1 : 1250 at A3 size

NOTE: SEE SPEED LIMIT MAP SCHEDULE LEGEND FOR RESTRICTIONS DISPLAYED
Roads on this Map Tile may be subject to maximum speed limits not imposed by this Order.

This map is reproduced from Ordnance Survey material with the permission of Ordnance Survey on behalf of the Controller of Her Majesty's Stationery Office © Crown Copyright. Unauthorised reproduction infringes Crown copyright and may lead to prosecution or civil proceedings.
Buckinghamshire Council
Licence No: 100021529 2021







ED38

EE37

Status: PROPOSED

Tile Reference: Tile Ref: ED37

Sheet Revision Number: 0

Sheet Active From: 10/09/2021



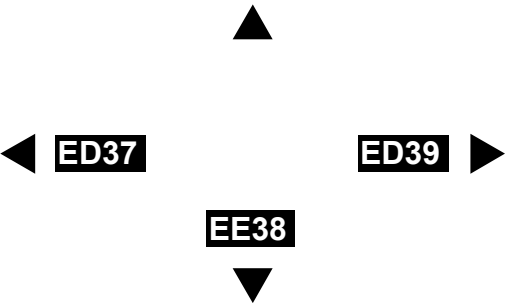
SCALE - 1 : 1250

at A3 size

NOTE: SEE SPEED LIMIT MAP SCHEDULE LEGEND FOR RESTRICTIONS DISPLAYED
Roads on this Map Tile may be subject to maximum speed limits not imposed by this Order.



This map is reproduced from Ordnance Survey material with the permission of Ordnance Survey on behalf of the Controller of Her Majesty's Stationery Office © Crown Copyright. Unauthorised reproduction infringes Crown copyright and may lead to prosecution or civil proceedings.
Buckinghamshire Council
Licence No: 100021529 2021



Status: PROPOSED

Tile Reference: Tile Ref: ED38

Sheet Revision Number: 0

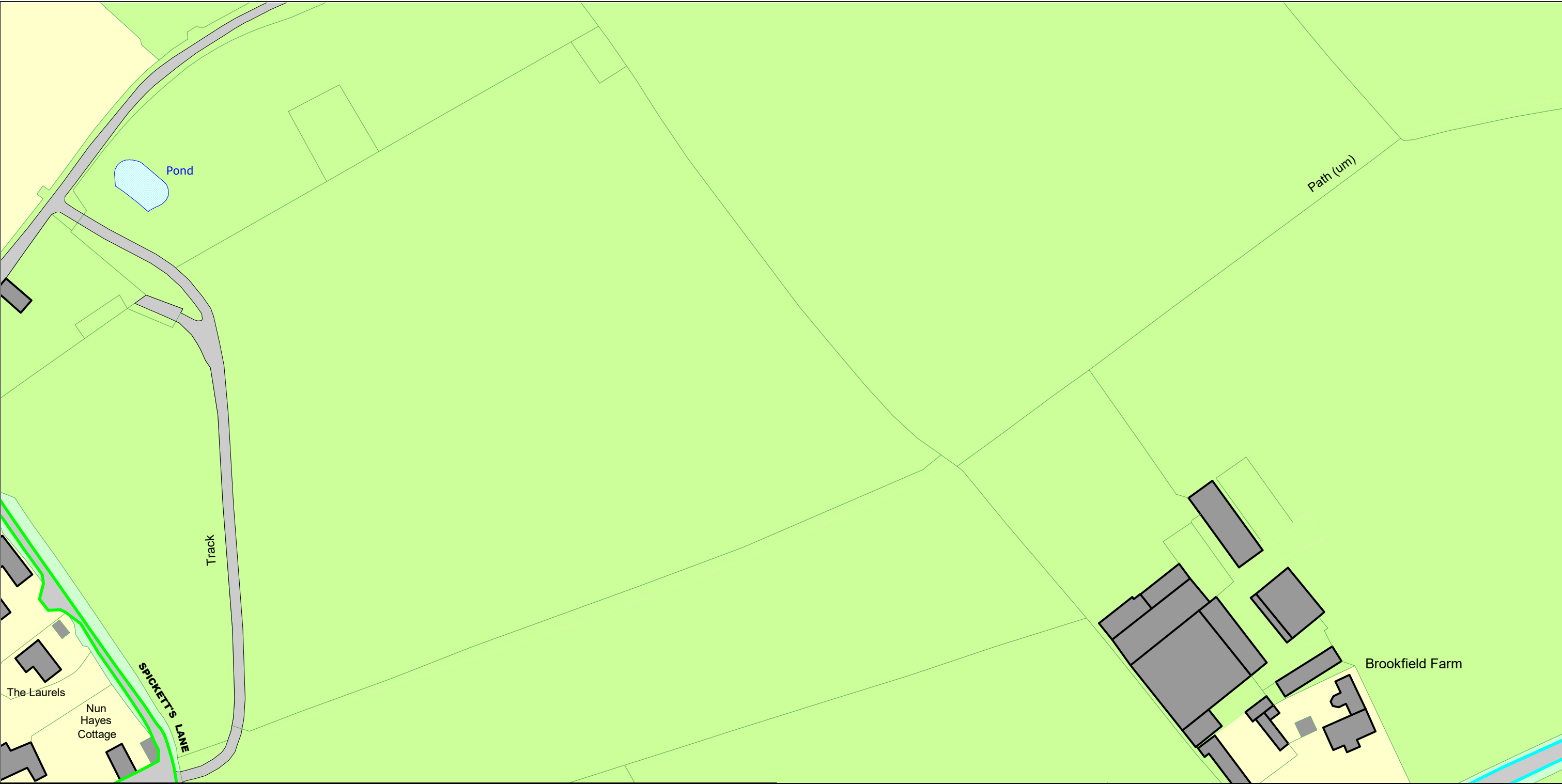
Sheet Active From: 10/09/2021

The Buckinghamshire Council (Speed Limit) Order 2021



<p>SCALE - 1 : 1250 at A3 size</p> <p>NOTE: SEE SPEED LIMIT MAP SCHEDULE LEGEND FOR RESTRICTIONS DISPLAYED Roads on this Map Tile may be subject to maximum speed limits not imposed by this Order.</p> <p>This map is reproduced from Ordnance Survey material with the permission of Ordnance Survey on behalf of the Controller of Her Majesty's Stationery Office © Crown Copyright. Unauthorised reproduction infringes Crown copyright and may lead to prosecution or civil proceedings. Buckinghamshire Council Licence No: 100021529 2021</p>		<div><div>▲ EC39</div><div>◀ ED38 ED40 ▶</div><div>EE39 ▼</div></div>	<p>Status: PROPOSED</p> <p>Tile Reference: Tile Ref: ED39</p> <p>Sheet Revision Number: 0</p> <p>Sheet Active From: 10/09/2021</p>
---	--	--	--

The Buckinghamshire Council (Speed Limit) Order 2021



SCALE - 1 : 1250

at A3 size


N

E

S

W

This map is reproduced from Ordnance Survey material with the permission of Ordnance Survey on behalf of the Controller of Her Majesty's Stationery Office © Crown Copyright. Unauthorised reproduction infringes Crown copyright and may lead to prosecution or civil proceedings.
Buckinghamshire Council
Licence No: 100021529 2021

Buckinghamshire Council

NOTE: SEE SPEED LIMIT MAP SCHEDULE LEGEND FOR RESTRICTIONS DISPLAYED

Roads on this Map Tile may be subject to maximum speed limits not imposed by this Order.

A diagram showing the map tile layout. It consists of three black rectangles arranged in a cross shape. The top rectangle is labeled 'EE33', the bottom rectangle is labeled 'EE35', and the central rectangle is labeled 'EF34'. Arrows point from the central rectangle to each of the three surrounding rectangles.

Status:

PROPOSED

Tile Reference:

Tile Ref: EE34

Sheet Revision Number:

0

Sheet Active From:

10/09/2021